



COLLEGE OF APPLIED SCIENCE PERISSERY
(Managed by IHRD, Government of Kerala)

INVITED TALK ON



EXPLORING PROJECT DEVELOPMENT PHASES

FROM IDEA TO
REALITY

RESOURCE PERSON :

ARJUN . B

SOFTWARE ENGINEER, NOCTIL
ALUMNI CAS PERISSERY



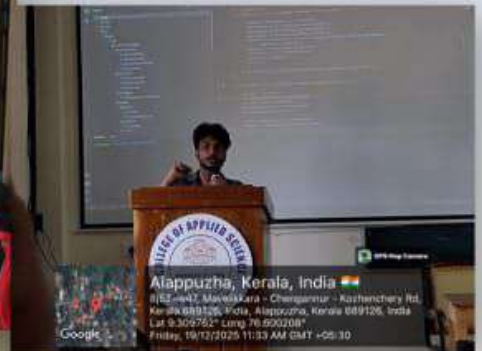
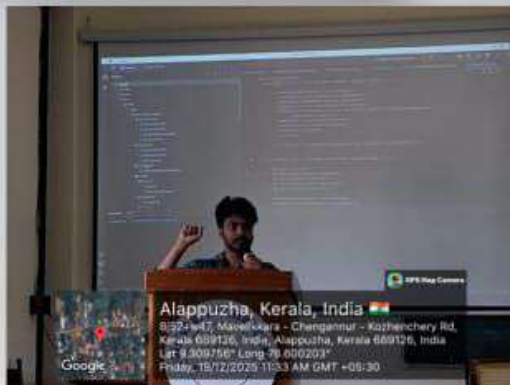
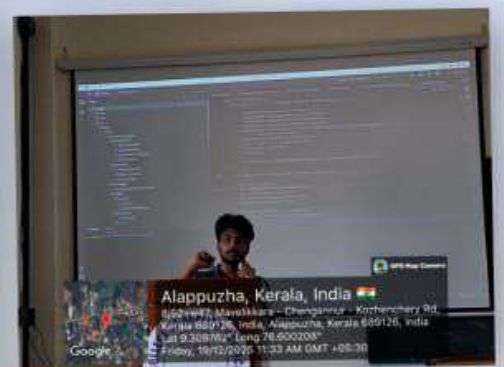
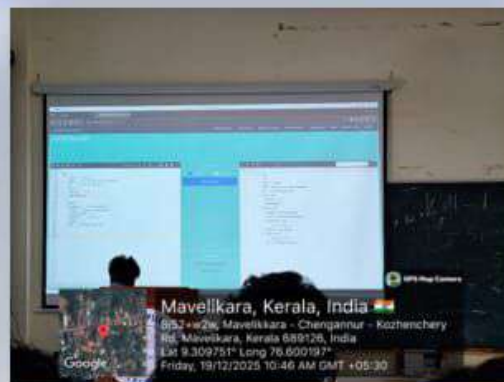
19-12-2025



10:00 AM



SEMINAR HALL





COLLEGE OF APPLIED SCIENCE PERISSERY
Managed by IHRD, Government of Kerala)



How Enterprises Handling **AI**

LET'S
DISCUSS
TECHNOLOGY!

Resource Person:

HARISANKAR .S
Solution Architect
(IHRD ALUMNI)

DECEMBER 17th 2025

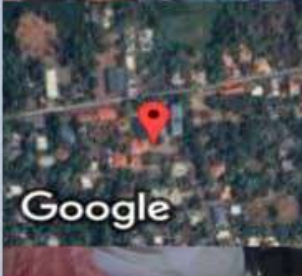
STARTS AT 9:30AM




SEMINAR HALL



GPS Map Camera



Google

Alappuzha, Kerala, India 

8h5x+vqq, Chengannur - Kollakadavu Rd, Kerala 689126, India, Alappuzha, Kerala 689126, India
Lat 9.309673° Long 76.599924°

Wednesday, 17/12/2025 10:14 AM GMT +05:30



GPS Map Camera




Mavelikara, Kerala, India 


8j52+w2w, Mavelikkara - Chengannur - Kozhenchery Rd, Mavelikara, Kerala 689126, India
Lat 9.309768° Long 76.600086°

Wednesday, 17/12/2025 10:15 AM GMT +05:30



GPS Map Camera



Alappuzha, Kerala, India 

8h5x+vqq, Chengannur - Kollakadavu Rd, Kerala 689126, India, Alappuzha, Kerala 689126, India
Lat 9.309673° Long 76.599924°


Wednesday, 17/12/2025 10:14 AM GMT +05:30



GPS Map Camera



Google

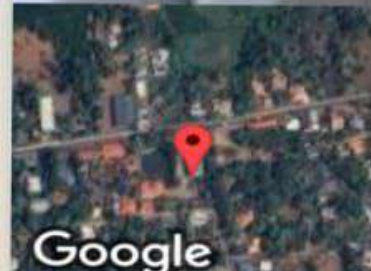
Mavelikara, Kerala, India 

8j52+w2w, Mavelikkara - Chengannur - Kozhenchery Rd, Mavelikara, Kerala 689126, India
Lat 9.309783° Long 76.600118°

Wednesday, 17/12/2025 10:14 AM GMT +05:30



GPS Map Camera



Google

Mavelikara, Kerala, India 

8j52+w2w, Mavelikkara - Chengannur - Kozhenchery Rd, Mavelikara, Kerala 689126, India
Lat 9.309783° Long 76.600118°

Wednesday, 17/12/2025 10:14 AM GMT +05:30